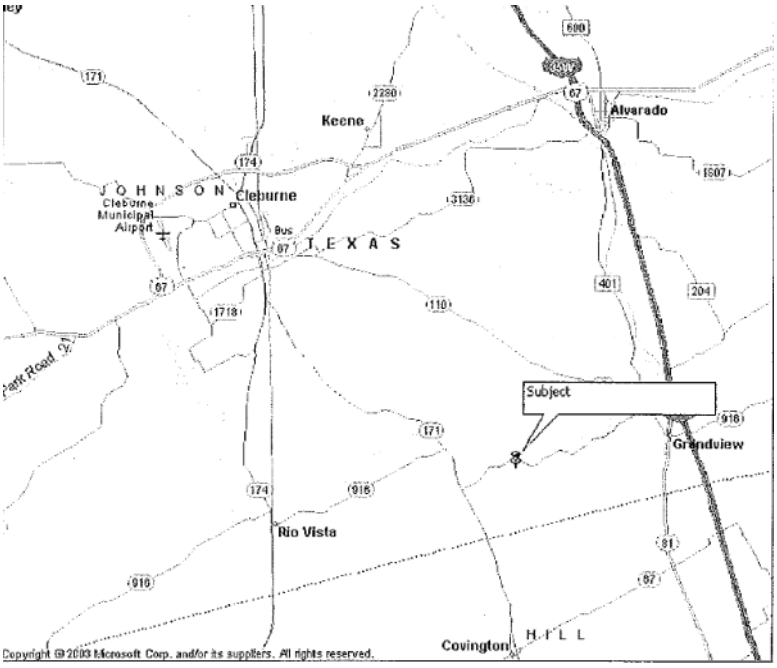
FOR SALE

286.923 Acres

Johnson County, Texas



Location: Southwest corner of FM 916 and County Road 302; located approximately 5 miles west of I35W and the City of Grandview.

Road Frontage: 3,120 feet on FM 916
4,528 feet on CR 302

Utilities: Water-Parker Water Supply Corporation (3 water meters on site)
Sewer-None

School District: Grandview ISD

Zoning: Located in unincorporated portion of Johnson County and is not subject to zoning regulations.

Site Features: Primarily open in native grasses with some native trees and perimeter fencing.
Gas well on west side of property

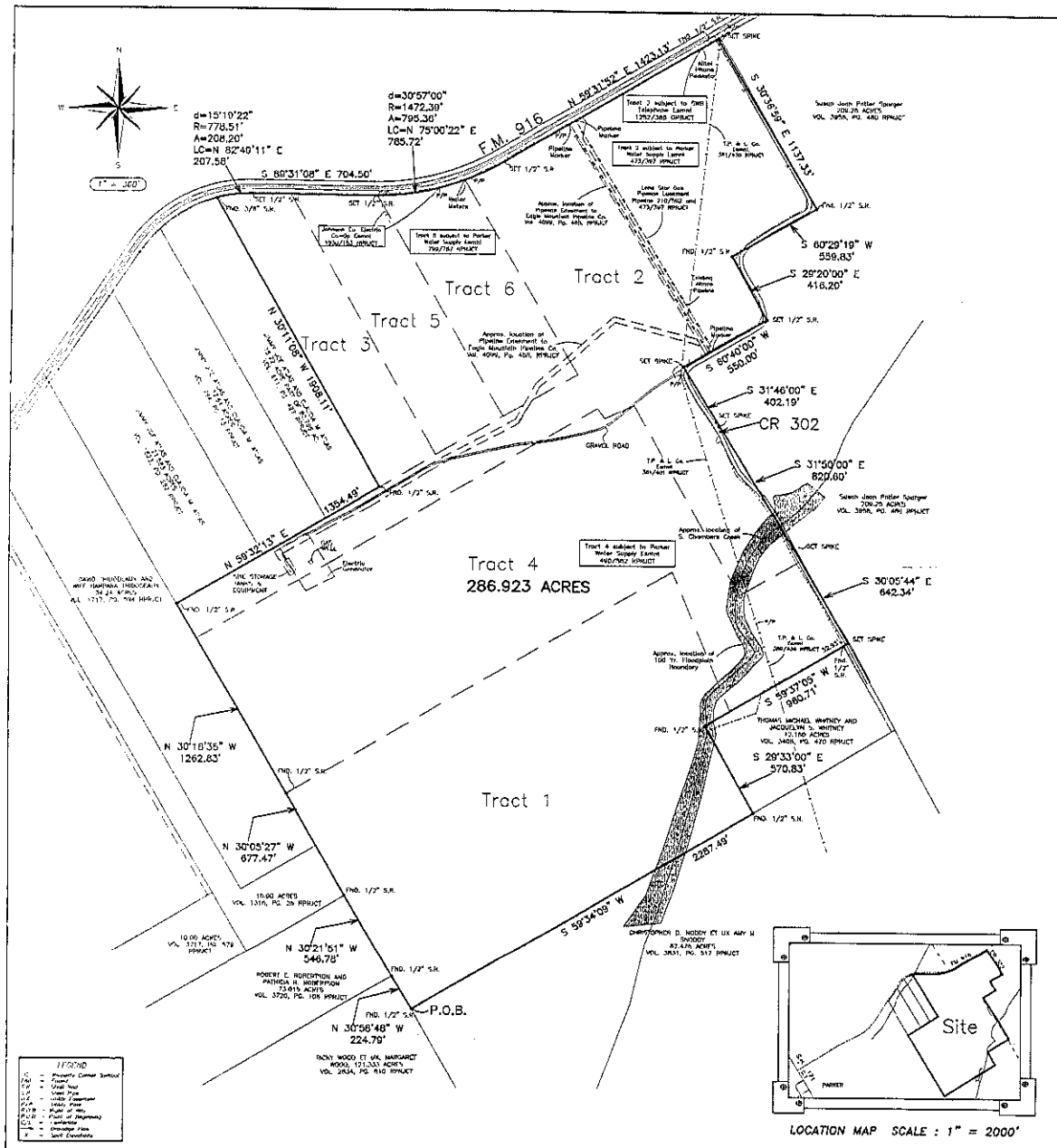
Price: $5,900.00 per acre; Owner will divide

Contact: Mark Sullivan-Office (817)473-9393 x 2 or email at ms@ritterrealty.com.

Ritter and Associates

1703 Fountainview Drive, Suite 103, Mansfield, Texas 76063
Phone (817) 473-9393 Fax (817) 473-8861

The information contained herein was obtained from sources believed to be reliable, however, Ritter and Associates makes no guarantees, warranties, or representation as to the completeness or accuracy thereof. The presentation of the property is subject to errors, omissions, change of price prior to sale or lease, or withdrawal without notice.



FIELD NOTES
286.923 Acres

BEING all that certain lot, tract, or parcel of land lying in the RALPH TANDY SURVEY, Abstract Number 824, and being all of a called 287.772 acre tract of land described in as tracts (Tract 1 through Tract 8) and recorded in Volume 2911, Page 906, Real Property Records, Johnson County, Texas, (RPRJCT), the six tracts being hereinafter and herein described as one tract, and being more particularly described as follows:

BEGINNING at a 1/2" steel rod found for the south corner of this tract and same for the east Tract 1 and being the west corner of a called 87.476 acre tract of land described in Volume 3631, Page 517, RPRJCT, said iron being in the northeast line of a called 121.333 acre tract of land described in Volume 2834, Page 810, RPRJCT;

THENCE along the southerly southeast line of this tract and the most westerly southwest lines of Tract 1, Tract 4, and Tract 7, respectively, as follows: N 30°56'48" W, (Deed – N 30°01'48" W, 1444.0 feet), passing notes for this description 877418.037, Easting = 2510281.659, and a Scale Factor of: 0.99997102065), 224.79 feet along the northeast line of the called 121.333 acre tract to a 1/2" steel rod found for the north corner of the 121.333 acre tract and being the west corner of a called 73.015 acre tract of land described in Volume 3720, Page 108, RPRJCT, N 30°21'51" W, 546.78 feet along the northeast line of the 73.015 acre tract to a 1/2" steel rod found for the easterly north corner of the 73.015 acre tract and being the west corner of a called 10.00 acre tract of land described in Volume 1316, Page 26, RPRJCT, N 30°05'27" W, along the northeast line of the 10.00 acre tract of approximately 331.8 feet pass the southerly north corner of the 15.00 acre tract and the east corner of a curved 34.24 acre tract of land described in Volume 1717, Page 584, RPRJCT, continuing along the northeast line of the 34.24 acre tract, in all, 677.47 feet to a 1/2" steel rod found for the west corner of Tract 1 and the south corner of Tract A; and N 30°16'35" W, continuing along the northeast line of the 34.24 acre tract at approximately 1036.5 feet passing the west corner of Tract A and the westerly south corner of Tract 2, continuing along the westerly southeast line of Tract 2, in all, 1262.83 feet to a 1/2" steel rod found for the southerly west corner of the Tract and same for the said Tract 2 and being the south corner of a called 21.582 acre tract of land described in Volume 1623, Page 282, RPRJCT;

THENCE N 59°32'13" E, 1364.49 feet, (Deed – N 59°42'17" E), along the southerly northwest line of this tract and same for the said tract 2 and along the southeast line of called 21.582 acre tract at approximately 577.93 feet pass the east corner of the 21.582 acre tract and the south corner of a called 17.66 acre tract of land described in Volume 784, Page 13, RPRJCT, continuing along the southeast line of the 17.66 acre tract, at approximately 1076.93 feet pass the east corner of the 17.66 acre tract and the south corner of a called 15.79 acre tract of land being a residue of a 80.764 acre tract of land described in Volume 811, Page 497, RPRJCT, continuing along the southeast line of the 15.79 acre and 80.764 acre tract, in all, 1364.49 feet to a 1/2" steel rod found for the west corner of the 15.79 acre tract and the north corner of Tract 3 and an interior westerly corner of the tract;

THENCE N 30°11'08" W, (Deed – N 30°30.8' W, 1914.8 feet) along the southwest line of Tract 3 and the northerly southwest line of this tract and along the northeast line of the said 15.79 acre tract at 1904 feet pass a 1/2" steel rod found, continuing, in all, 1908.11 feet to a 3/4" steel rod with a in the south line of F.M. 916 (a state road) for the west corner of Tract 3 and the most northerly west corner of this tract and being the north corner of the 15.79 acre tract;

THENCE along the north and northeast lines of Tract 3, Tract 5, Tract 6, and Tract 2, respectively, and along the south and southeast lines of F.M. 916 as follows: 208.20 feet along the arc of a curve (Central Angle = 15°19'22", Radius = 776.51 feet, Long Chord = N 82°49'11" E, 207.58 feet) to a 1/2" steel rod set for corner; N 90°31'08" E, at approximately 224 feet pass the north corner of Tract 3 and the west corner of Tract 5, continuing along the north line of Tract 5, in all, 704.50 feet to a 1/2" steel rod set for corner in the beginning of a tangent curve; continuing along the arc of said curve (Central Angle = 30°57'00", Radius = 1472.39 feet, Long Chord = N 75°00'22" E, 785.72 feet) at approximately 22 feet pass the northeast corner of Tract 5 and the west corner of Tract 6, continuing along the northeast line of Tract 6, at approximately 540 feet pass the northeast corner of Tract 6 and the most northerly west corner of Tract 2, continuing along the northwest line of Tract 2, in all, 795.36 feet to a 1/2" steel rod set for the end of said curve; and N 59°31'52" E, at 1698.74 feet pass 1.00 foot, N 30° W, from a 1/2" steel rod found for witness marker, in all, 1423.13 feet in a spike marked "Survey Corner" set in the intersection of the southeast line of F.M. 916 with the approximate center line of Quincy Road 382 for the north corner of this tract and same for the said Tract 2 and being the most northerly west corner of a called 208.26 acre tract of land described in Volume 3958, Page 680, RPRJCT;

THENCE generally along CR 302 and along northeast and southeast lines of this tract and same for Tract 2 and Tract 4 and along the common southeast and southwest lines of the 208.26 acre tract as follows: S 30°36'59" E, 1137.33 feet (Deed – S 30°00' E, 1134 feet) to a 1/2" steel rod found for corner; S 60°29'19" W, 559.83 feet (Deed – S 61°00' W, 560.00 feet) to a 1/2" steel rod found for corner; S 29°20'00" E, 416.20 feet (Deed – S 29°00' E, same distance) to a 1/2" steel rod set for corner; S 60°40'00" W, 550.00 feet (Deed – S 61°00' W, same distance) to a spike marked "Survey Corner" set for corner; S 31°46'00" E, 402.19 feet (Deed – S 31°30'30" E, same distance) to a steel spike set for corner; S 31°50'00" E, 820.60 feet (Deed – S 31°30' E, same distance) to a steel spike set for corner and S 30°05'44" E, at approximately 45 feet pass the southerly east corner of Tract 2 and the westerly north corner of Tract 4, continuing along the northeast line of Tract 4 (Deed – S 29°00'22" E), in all, 642.34 feet to a steel spike set for the east corner of Tract 4 and an ell corner of this tract and being the north corner of a;

THENCE S 59°37'05" W, (Deed – S 59°59'31" W, along southeast lines of Tract 4 and Tract 1 at 32.95 feet pass a 1/2" steel rod found witness corner, in all 980.71 feet to the north corner of a called 12.160 acre tract of land described in Volume 3408, Page 470, RPRJCT, continuing along the northwest line of the said 12.160 acre tract, at approximately 950 feet pass the most southerly corner of Tract 4 and an ell corner of Tract 1, continuing along a southeast line of Tract 1, in all, 980.71 feet to a point in a creek for an ell corner of the tract and same for Tract 1 and being the west corner of the 12.160 acre tract;

THENCE S 29°33'00" E, 570.83 feet (Deed = S 30°00' E, 569.00 feet) along the most southerly northeast line of the tract and same for the said tract 1 and along the southwest line of the called 12.160 acre tract to a 1/2" steel rod found for the most southerly east corner of this tract and same for the east Tract 1 also being the south corner of the called 12.160 acre tract and also when lies in the northwest line of the called 87.476 acre tract;

THENCE S 59°34'09" W, 2287.49 feet (Deed = ½ N0°10'30" W, 2295.68 feet) along the most southerly southeast line of this tract and same for the said tract 1 and along the northwest line of the called 87.476 acre tract to the POINT OF BEGINNING and containing approximately 286.923 acres of land.

SURVEYORS CERTIFICATE

TO THE LIEN HOLDERS AND/OR THE OWNERS AND/OR THE PURCHASERS OF THE

PREMISES SURVEYED AND TO: Rountree Title Company

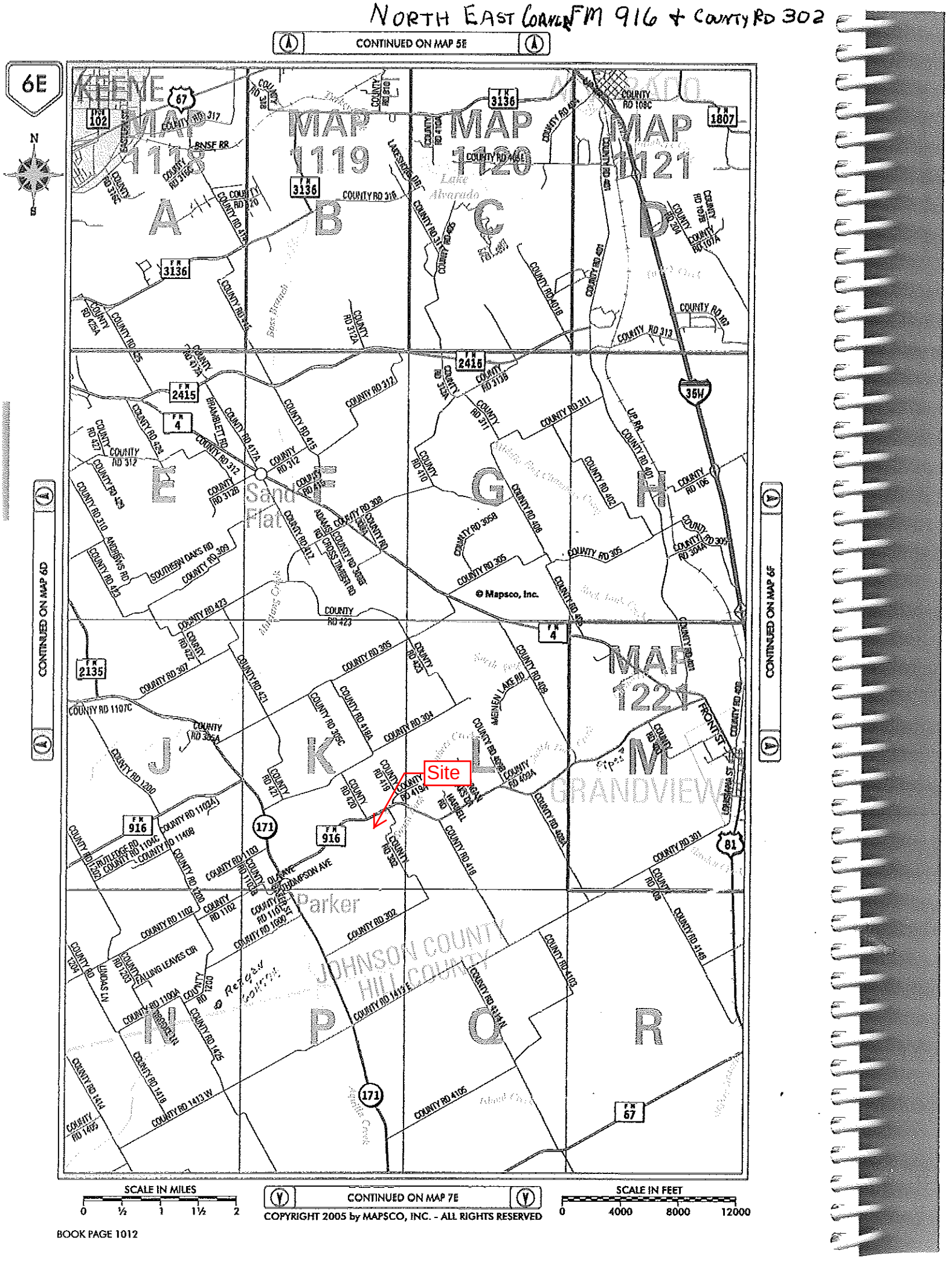
I hereby certify that on February, 2009, this survey was made on the ground as per the field notes shown on this survey and is true, correct and accurate as to the boundaries and areas of the subject property and the size, location and type of buildings and improvements thereon, if any, and as to the other matters shown hereon, and correctly shows the location of all visible easements and rights-of-way.

Except as shown on the survey, there are no encroachments upon the subject property by improvements on adjacent property, there are no encroachments on adjacent property, streets or alleys by any improvements on the subject property and there are no conflicts or protrusions.

I further certify to the following conditions:

1. That a portion of the west tract lies within a Special Flood Hazard Boundary according to the Final Insurance Rate Map for Ellis County, Texas, Community # 480610 0200 F.
2. This survey reflects the above ground (visible) location of utilities. The surveyor makes no guarantee that the utilities shown comprise all such utilities in the area, either on service, or abandoned. Further, the surveyor does not warrant that the underground utilities shown are in the exact location indicated. Underground utilities within may affect the property were not located during the course of this survey, but has made an attempt to locate as accurately as possible any underground utility indicated by above ground evidence.
3. Information in parenthesis are from public records (Deed calls).
4. Heating traverse are as per record and or field notes description.
5. This survey was prepared for this transaction only and in conjunction with Rountree Title Company Commitment for Title Insurance, G.F. No. 0906076637 (RRT), dated Jan. 8, 2009. Any other use or reusing of this plat is prohibited. The easements, rights-of-ways, or other exceptions listed hereon are according to the Schedule B herein. The surveyor has not abstracted the property. Based on the easements and/or deeds furnished by the aforesaid title company, the following do not appear to affect the subject property:
Vol. 784, Pg. 13 of the Deed Records of Johnson County, Texas
Volume 1316, Page 26, RPRJCT
Volume 1623, Page 282, RPRJCT
Volume 1717, Page 584, RPRJCT
Volume 2834, Page 810, RPRJCT
Volume 2911, Page 906, RPRJCT
Volume 3631, Page 517, RPRJCT
Volume 3720, Page 108, RPRJCT
Volume 3958, Page 680, RPRJCT
Volume 784, Page 13, RPRJCT
Volume 811, Page 497

NORTH EAST CORNER FM 916 + COUNTY RD 302



BOOK PAGE 1012

EQUAL HOUSING OPPORTUNITY

Approved by the Texas Real Estate Commission for Voluntary Use 10-10-11

Texas law requires all real estate licensees to give the following information about brokerage services to prospective buyers, tenants, sellers and landlords.

Information About Brokerage Services

Before working with a real estate broker, you should know that the duties of a broker depend on whom the broker represents. If you are a prospective seller or landlord (owner) or a prospective buyer or tenant (buyer), you should know that the broker who lists the property for sale or lease is the owner's agent. A broker who acts as a subagent represents the owner in cooperation with the listing broker. A broker who acts as a buyer's agent represents the buyer. A broker may act as an intermediary between the parties if the parties consent in writing. A broker can assist you in locating a property, preparing a contract or lease, or obtaining financing without representing you. A broker is obligated by law to treat you honestly.

IF THE BROKER REPRESENTS THE OWNER:
The broker becomes the owner's agent by entering into an agreement with the owner, usually through a written - listing agreement, or by agreeing to act as a subagent by accepting an offer of subagency from the listing broker. A subagent may work in a different real estate office. A listing broker or subagent can assist the buyer but does not represent the buyer and must place the interests of the owner first. The buyer should not tell the owner's agent anything the buyer would not want the owner to know because an owner's agent must disclose to the owner any material information known to the agent.

IF THE BROKER REPRESENTS THE BUYER:
The broker becomes the buyer's agent by entering into an agreement to represent the buyer, usually through a written buyer representation agreement. A buyer's agent can assist the owner but does not represent the owner and must place the interests of the buyer first. The owner should not tell a buyer's agent anything the owner would not want the buyer to know because a buyer's agent must disclose to the buyer any material information known to the agent.

IF THE BROKER ACTS AS AN INTERMEDIARY:
A broker may act as an intermediary between the parties if the broker complies with The Texas Real Estate License Act. The broker must obtain the written consent of each party to the transaction to act as an intermediary. The written consent must state who will pay the broker and, in conspicuous bold or underlined print, set forth the broker's obligations as an intermediary. The broker is required to treat each party honestly and fairly and to comply with The Texas Real Estate License Act. A broker who acts as an intermediary in a transaction:

(1) shall treat all parties honestly;

(2) may not disclose that the owner will accept a price less than the asking price unless authorized in writing to do so by the owner;

(3) may not disclose that the buyer will pay a price greater than the price submitted in a written offer unless authorized in writing to do so by the buyer; and

(4) may not disclose any confidential information or any information that a party specifically instructs the broker in writing not to disclose unless authorized in writing to disclose the information or required to do so by The Texas Real Estate License Act or a court order or if the information materially relates to the condition of the property.

With the parties' consent, a broker acting as an intermediary between the parties may appoint a person who is licensed under The Texas Real Estate License Act and associated with the broker to communicate with and carry out instructions of one party and another person who is licensed under that Act and associated with the broker to communicate with and carry out instructions of the other party.

If you choose to have a broker represent you, you should enter into a written agreement with the broker that clearly establishes the broker's obligations and your obligations. The agreement should state how and by whom the broker will be paid. You have the right to choose the type of representation, if any, you wish to receive. Your payment of a fee to a broker does not necessarily establish that the broker represents you. If you have any questions regarding the duties and responsibilities of the broker, you should resolve those questions before proceeding.

Real estate licensee asks that you acknowledge receipt of this information about brokerage services for the licensee's records.

Buyer, Seller, Landlord or Tenant Date

Texas Real Estate Brokers and Salespersons are licensed and regulated by the Texas Real Estate Commission (TREC). If you have a question or complaint regarding a real estate licensee, you should contact TREC at P.O. Box 12188, Austin, Texas 78711-2188 , 512-936-3000 (http://www.trec.texas.gov)

Ritter & Associates Real Estate - Corporate,1703 Fountainview Dr Ste 103 Mansfield,TX 76063
Phone: 817.473.9393 Fax: 817.473.8861 Tom Ritter Mansfield

Produced with ZipForm® by zipLogix 18070 Fifteen Mile Road, Fraser, Michigan 48026 www.zipLogix.com