

311-A E COLLEGE WAY MOUNT VERNON, WA

FOR SUBLEASE

- 1,000 +/- sf retail space in Safeway Shopping Center
- Convenient access to I-5 exit 227/ College Way
- Please contact listing office for Safeway CCR's
- Zoned C-2: General Commercial District
- \$23 psf year NNN

*This is a sublease and subject to Landlord approval



Clay Learned, CCIM, SIOR
Learned Commercial, Inc.
108 Gilkey Road, Burlington, WA 98233
360.757.3888
clay@claylearned.com



LEARNED
COMMERCIAL, INC.

Providing Select Commercial Real Estate Services

All info deemed reliable however verification recommended.

College Way Property

Learned Commercial, Inc.

108 Gilkey Rd. Burlington, WA 98233 | 360-757-3888



Clay Learned
clay@claylearned.com
360-770-1388

 **Catylist Research**

This information supplied herein is from sources we deem reliable. It is provided without any representation, warranty or guarantee, expressed or implied as to its accuracy. Prospective Buyer or Tenant should conduct an independent investigation and verification of all matters deemed to be material, including, but not limited to, statements of income and expenses. Consult your attorney, accountant, or other professional advisor

Chapter 17.48

C-2 GENERAL COMMERCIAL DISTRICT

Sections:

17.48.010 Intent.

17.48.020 Permitted uses.

17.48.025 Accessory uses.

17.48.030 Prohibited uses.

17.48.040 Conditional uses.

17.48.050 Lot area and width.

17.48.060 Setbacks.

17.48.070 Building height.

17.48.080 Landscaping.

17.48.090 Parking.

17.48.100 Signs.

17.48.110 Site plan review.

17.48.120 Design review.

17.48.010 Intent.

The intent of this chapter is to establish and preserve general commercial areas having a variety of uses and accessible primarily by automobile. (Ord. 3315, 2006; Ord. 2352, 1989).

17.48.020 Permitted uses.

Permitted primary uses in the C-2 district are as follows:

A. Commercial Uses.

1. Retail stores;

2. Personal services;
3. Offices, banks, and financial institutions;
4. Hotels, motels and lodging houses;
5. Eating and drinking establishments;
6. Theaters, bowling alleys, skating rinks and other entertainment uses;
7. Laundry and dry cleaning pickup stations;
8. Outside sales of vehicles, boats, mobile homes or equipment;
9. Drive-in banks and eating establishments;
10. Gasoline service stations and automobile repair garages;
11. *Repealed by Ord. 3714;*
12. Day nurseries;

B. Public and Quasi-Public Uses.

1. Governmental buildings, including fire and police stations and administrative offices; and
2. Museums, art galleries, libraries, clubs or fraternal societies and memorial buildings;

C. Other Uses Specifically Permitted.

1. Printing operations;
2. Upholstery and furniture repair shops;

D. On-site hazardous waste treatment and storage facilities as an accessory use to a permitted use provided such facilities comply with the State Hazardous Waste Siting Standards and Mount Vernon and State Environmental Policy Act requirements;

E. Emergency shelter for the homeless; provided, an emergency shelter for the homeless shall not be located within a 1,000-foot radius of any other emergency shelter for the homeless and an existing shelter shall not expand the existing square footage of their facility to accommodate the homeless, except that the hearing examiner may approve a location within a lesser distance or an increase in square footage of the existing facility to serve additional homeless if the applicant can demonstrate that such location will not be materially detrimental to neighboring properties due to excessive noise, lighting, or other interference with the peaceful use and possession of said neighboring properties;

and provided further, an emergency shelter for the homeless shall have 100 square feet of gross floor area per resident as defined by the city building code (MVMC Title 15); and provided further, an emergency shelter for the homeless shall have any and all licenses as required by state and local law;

F. Expansion of Existing Mini-Storage Facilities. Proposed new mini-storage facilities when adjacent to existing mini-storage facilities under the same ownership. (Ord. 3714 § 8(B), 2017; Ord. 3429 § 96, 2008).

17.48.025 Accessory uses.

Permitted accessory uses in the C-2 district include:

A. Residence for watchman, custodian, manager or property owner of permitted use provided it is located within the same building as the principal use.

B. Each primary structure is permitted to have one accessory structure that can be used as a shed to store tools or other items as long as it complies with the following requirements:

1. The total building area of the accessory structure shall be no more than 120 square feet.
2. The accessory structure is required to be a single story and is not allowed to be taller than the primary structure on the site.
3. The accessory structure shall be located in the rear yard and is required to maintain a minimum five-foot setback from all property lines and all other structures.
4. The accessory structure shall not have a permanent heat source.
5. The accessory structure is intended to be for storage of tools or other household items and is not to be a space that is slept in.
6. The accessory structure is not allowed in critical areas or their associated buffers regulated under Chapter 15.40 MVMC.

C. Mini-storage facilities.

D. Commercial or public parking garages and/or commercial or public surface parking.

E. Card room. (Ord. 3802 § 31, 2019).

17.48.030 Prohibited uses.

Uses specifically prohibited in the C-2 district are:

- A. Sales of inoperable vehicles or used parts;
- B. Junkyards;
- C. Auto wrecking yards. (Ord. 3315, 2006; Ord. 2352, 1989).

17.48.040 Conditional uses.

Uses permitted by conditional use permit, and classified as a Type III permit in the C-2 district, are as follows:

A. Restricted limited manufacturing uses involving the processing or fabrication of commodities or products subject to all the following restrictions, development and performance standards:

1. All manufacturing activities including storage and warehousing shall be confined to enclosed buildings on the property.
2. The use does not inflict upon the surrounding permitted land uses in the district smoke, dirt, glare, odors, vibration, noise, excessive hazards or water pollution detrimental to the health, welfare, or safety of the public occupying or visiting such areas.
3. The design of all buildings and related improvements shall employ design standards to support and maintain the commercial character of the area.

B. Churches; provided, that their principal access is from a collector street or greater and they shall conform to all the development standards and requirements of the public (P) zone and concurrent with approval the city shall require both the comprehensive plan and zoning designations to be changed to public (P) during the city's next comprehensive plan amendment cycle. (Ord. 3447 § 2, 2009).

17.48.050 Lot area and width.

There are no limitations on lot area and width. (Ord. 3315, 2006; Ord. 2352, 1989).

17.48.060 Setbacks.

Minimum setback requirements in the C-2 district are as follows:

A. Front yard: 10 feet. Buildings on corner lots and through lots shall observe the minimum setback on both streets. For properties that front on an arterial, the minimum setback from the right-of-way shall be 25 feet. The community and economic development and public works directors can through a Type I decision process administratively reduce, for good cause shown, this setback.

B. Side yard and rear yard: none, except along any property line adjoining a residentially zoned district, with no intervening street or alley, there shall be a setback of at least five feet. (Ord. 3405 § 3, 2008).

17.48.070 Building height.

Building height in the C-2 district is unrestricted except for fire safety considerations, and building code considerations. (Ord. 3315, 2006; Ord. 3072 § 10, 2001).

17.48.080 Landscaping.

Landscaping shall be required pursuant to the terms of Chapter 17.93 MVMC. (Ord. 3315, 2006; Ord. 2352, 1989).

17.48.090 Parking.

Parking shall be provided pursuant to the terms of Chapter 17.84 MVMC. (Ord. 3315, 2006; Ord. 2352, 1989).

17.48.100 Signs.

Signs shall meet the requirements as provided in Chapter 17.87 MVMC. (Ord. 3315, 2006; Ord. 2352, 1989).

17.48.110 Site plan review.

All developments in this district shall be subject to site plan review as provided in Chapter 17.90 MVMC. (Ord. 3315, 2006; Ord. 2352, 1989).

17.48.120 Design review.

Location Facts & Demographics

Demographics are determined by a 10 minute drive from 323 E College Way, Mount Vernon, WA 98273

CITY, STATE

Mount Vernon, WA

POPULATION

41,847

AVG. HH SIZE

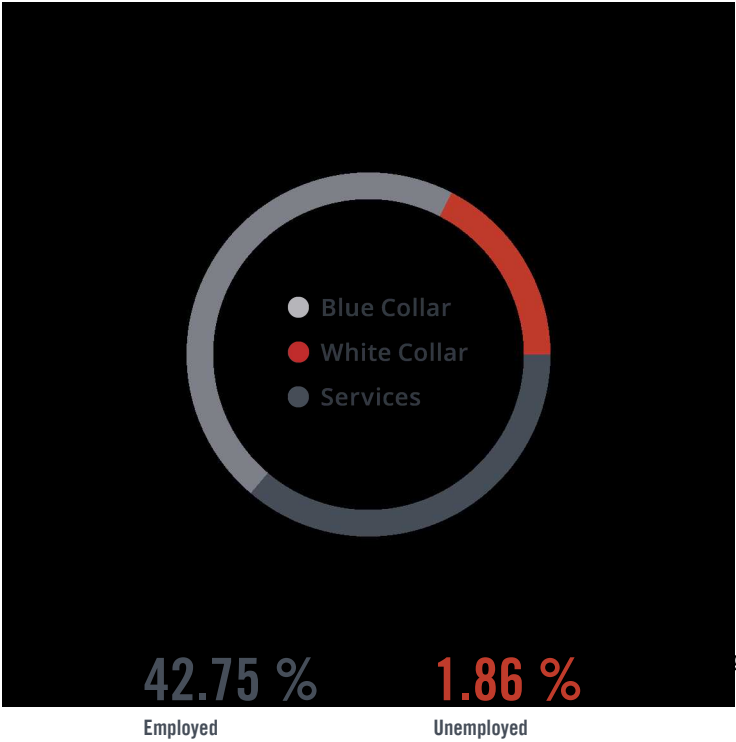
2.68

MEDIAN HH INCOME

\$54,328

HOME OWNERSHIP

8,284



Employed

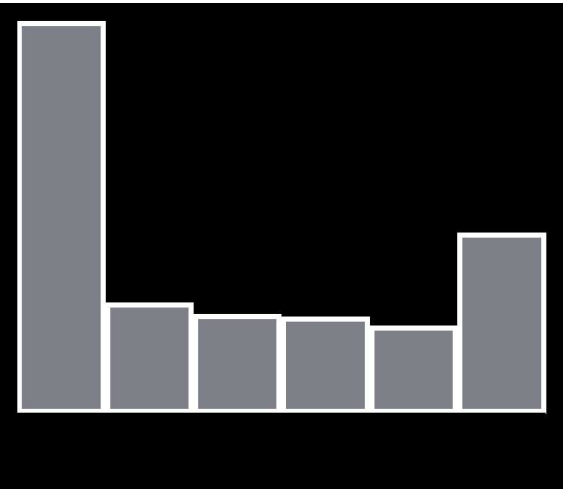
Unemployed

GENDER & AGE

49.75 %



50.25 %



RACE & ETHNICITY

White: 54.96 %

Asian: 1.21 %

Native American: 0.59 %

Pacific Islanders: 0.01 %

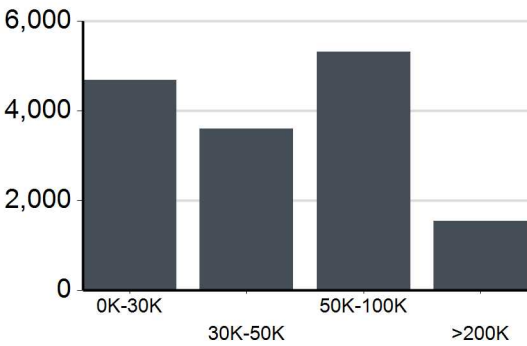
African-American: 0.39 %

Hispanic: 27.02 %

Two or More Races: 15.83 %

Catylist Research

INCOME BY HOUSEHOLD



HH SPENDING



Housing

\$16,643



Grocery

\$5,945



Travel

\$6,282



Entertainment

\$2,710



Electricity

\$1,617



Apparel

\$1,174



Furniture

\$192



Gas

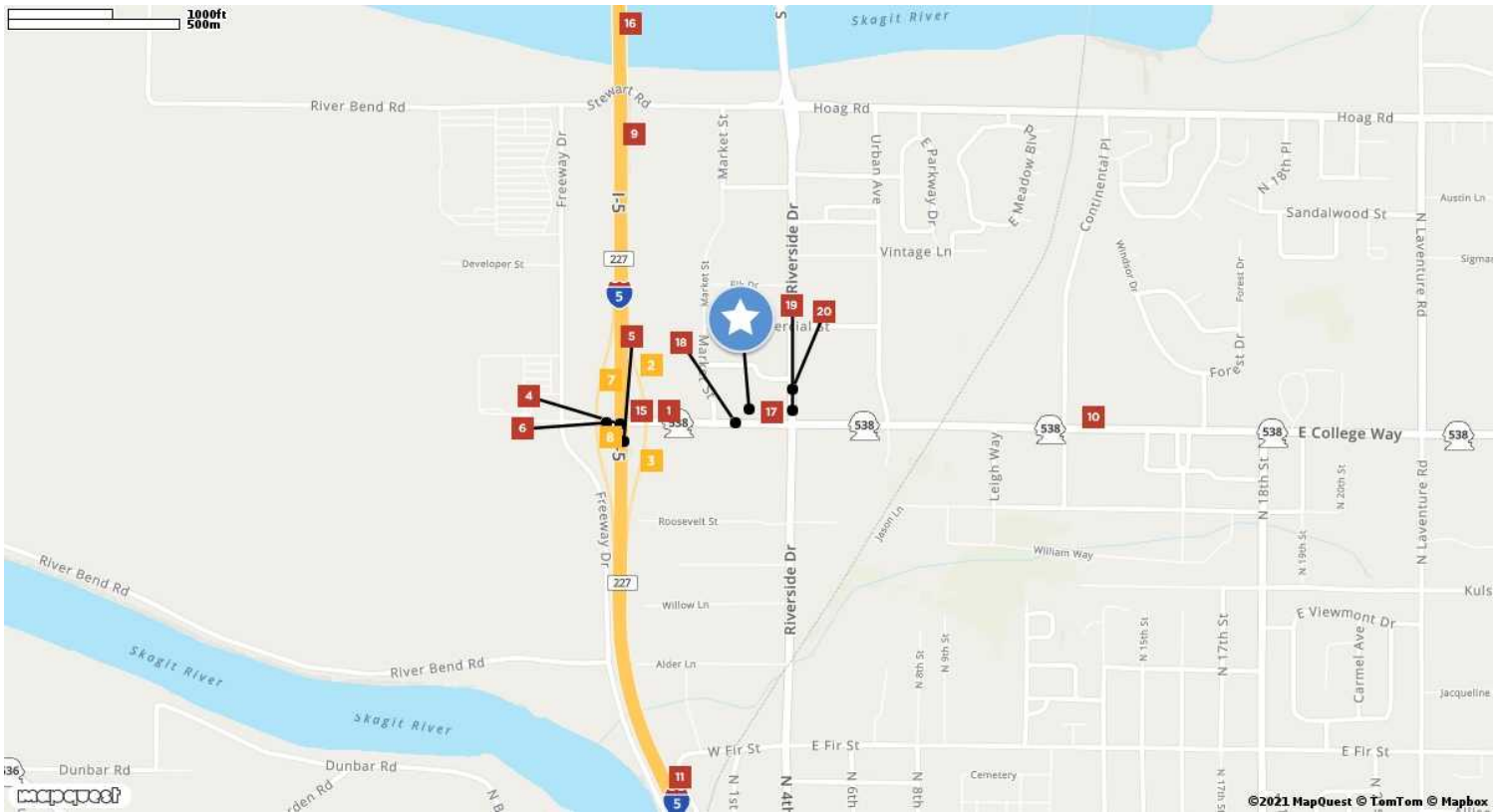
\$370

College Way Property

Learned Commercial, Inc.

108 Gilkey Rd. Burlington, WA 98233 | 360-757-3888

Traffic Counts



College Way 1	2	3	College Way 4	I- 5 5
Market St			I- 5	E College Way
Year: 2018 28,000	Year: 2018 9,700	Year: 2018 7,200	Year: 2018 22,000	Year: 2018 62,000
Year: 2017 28,000	Year: 2017 10,000	Year: 2017 7,400		Year: 2017 60,000
Year: 2015 26,000	Year: 2015 9,600	Year: 2015 7,000		Year: 2015 57,000
W College Way 6	7	8	I- 5 9	E College Way 10
Freeway Dr			Stewart Rd	Continental Pl
Year: 2018 22,000	Year: 2018 9,100	Year: 2018 6,700	Year: 2018 81,000	Year: 2018 24,000
Year: 2015 21,000	Year: 2017 9,200	Year: 2017 7,000		Year: 2017 27,000
Year: 2013 16,690	Year: 2015 8,800	Year: 2015 6,700		Year: 2015 24,000
11	W Whitmarsh Rd 12	I- 5 13	14	E College Way 15
E College Way	I- 5	N 4th St	I- 5	I- 5
Year: 2018 76,000	Year: 2018 81,000	Year: 2018 76,000	Year: 2018 76,000	Year: 2017 22,000
		Year: 2017 74,000		Year: 2015 21,000
		Year: 2012 67,000		Year: 2014 20,000
I- 5 16	College Way 17	College Way 18	Riverside Dr 19	Riverside Dr 20
Stewart Rd	Riverside Dr	Market St	College Way	College Way
Year: 2017 79,000	Year: 2013 17,690	Year: 2013 16,250	Year: 2013 15,000	Year: 2013 18,238
Year: 2015 76,000	Year: 2005 20,300			Year: 2005 18,300
Year: 2014 73,000	Year: 2000 24,000			Year: 1998 19,638

Clay Learned
clay@claylearned.com
360-770-1388



This information supplied herein is from sources we deem reliable. It is provided without any representation, warranty or guarantee, expressed or implied as to its accuracy. Prospective Buyer or Tenant should conduct an independent investigation and verification of all matters deemed to be material, including, but not limited to, statements of income and expenses. Consult your attorney, accountant, or other prof. advisor.